



# [www.registerofdeeds.com](http://www.registerofdeeds.com)



## Dodge County Register of Deeds

Fremont, Nebraska

[Doc Stamp Table](#)

[Tax Exemptions](#)

[521 Form](#)

[Plats](#)

[Research](#)  
[dodgedeeds@gmail.com](mailto:dodgedeeds@gmail.com)

[Recording Fees](#)

[County Offices](#)

[Request a Fremont  
Plat](#)

[Robin.Medinger@fremontne.gov](mailto:Robin.Medinger@fremontne.gov)

*Carol Givens*


*Register of Deeds  
Dodge County, NE*

Courthouse  
435 North Park Room 201  
Fremont, NE 68025

Call 402-720-6789  
or 402-727-2736



**INSTRUCTIONS FOR  
ON-LINE DATA**



[Property Owners](#)

[Nebraska Land Ownership Map](#)

[Birth - Death Certificates](#)

[Nebraska State Surveyor's Office](#)

This Register of Deed's office is responsible for all the real estate records for properties located in **Dodge County Nebraska**. Permanent records of deeds, mortgages and other various real estate records are recorded/filed in this office and available on-line.

**On- line data**, provides copies and documentation since November, 1997. If you need a copy, and you are not an authorized user, please email us at [dodgedeeds@gmail.com](mailto:dodgedeeds@gmail.com) for a temporary password. Information in becoming an authorized user is available by clicking the on-line data map shown above.

# To Read

**WELCOME to the first Dodge County, Nebraska data website.**

*For information in accessing our website, please click the “About” tab to the left.*

***FOR BEST RESULTS AND ACCURACY WHEN SEARCHING ALWAYS USE THE LAST NAME SEARCH.***

Check grantor/grantee name as well as legal description. (This also provides the state and federal name search.)

Be sure to check a last name that has a space, by typing it both ways such as: Von Camp and VonCamp.  
You may narrow the search by the instrument type grouping.

**TO SEARCH BY LEGAL DESCRIPTION**, click on tab that says legal and click on plat name and start typing the subdivision name in the second field over. If you need index pages prior to 1998, click on tract tab located under the search tab. Click plat and start typing the subdivision name in the second field over, and click on the appropriate one you need.

***ANY SEARCH QUESTIONS, FEEL FREE TO CALL ME AT 402-720-6789.***

Thank you.  
Carol Givens  
Register of Deeds  
Dodge County Nebraska  
dodgedeeds@gmail.com  
402-720-6789

# Click “Online Data”



## Dodge County Register of Deeds

Fremont, Nebraska

[Doc Stamp Table](#)

[Tax Exemptions](#)

[521 Form](#)

[Plats](#)

[Contact Me](#)

[County Offices](#)

[Recording Fees](#)

[FAQ](#)

*Carol Givens*

*Register of Deeds  
Dodge County, NE*

Courthouse  
435 North Park Room 201  
Fremont, NE 68025

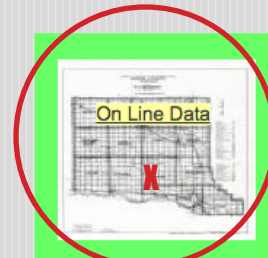
Call 402-720-6789

[Fremont Assessment  
& Nuisance Liens](#)

[2015 ZONING MAP](#)



Need a document? Click here to  
email your request  
[dodgedeeds@gmail.com](mailto:dodgedeeds@gmail.com)



[Property Owners](#)

[Nebraska Land Ownership Map](#)

[Birth - Death Certificates](#)

[Nebraska State Surveyor's Office](#)

This Register of Deed's office is responsible for all the real estate records for properties located in **Dodge County Nebraska**. Permanent records of deeds, mortgages and other various real estate records are recorded/filed in this office and available on-line.


**On- line data**, provides copies and documentation since November, 1997. If you need a copy, and you are not an authorized user, please email us at [dodgedeeds@gmail.com](mailto:dodgedeeds@gmail.com) for a temporary password. Information in becoming an authorized user is available by clicking the on-line data map shown above.

[About](#)[Search](#)[Account](#)[Help](#)

⊖

Log In to LandShark

?



Please log in to access this page.

User Name

free

Password

Call (402) 720-6789 to receive a password.

Log In

Access to, and use of, this web service is subject to the terms and conditions of the Disclaimer and all applicable laws and regulations, including laws and regulations governing copyrights and trademarks.

**CURRENT PASSWORD:**

About **Search** Account Help

DOCUMENT # **LAST NAME SEARCH** LEGAL BOOK/PAGE Tract Results Detail

**Search by Grantor/Grantee Name**

Enter the Grantor or Grantee name using the following format:

***LASTNAME, FIRSTNAME M***

You only need to enter as much of the name as you know. You can also limit your search by the instrument group or date.

Name:

Exact Search: ☐

Instrument Group:

Search Date Range:

**Search**

**CHANGE INSTRUMENT GROUP TO "DEEDS"  
IF YOU ARE JUST LOOKING FOR TITLE OWNERS.**

**DOCUMENTS THAT APPEAR ARE IN ALPHABETICAL ORDER,  
NOT CHRONOLOGICAL.**

About Search **LEGAL** Account Help

DOCUMENT # LAST NAME SEARCH BOOK/PAGE Tract Results Detail

### Search by Legal Description

Search Order: Ascending

Instrument Group: All Instruments

Search Matching: Contains

Search Date Range: 01/01/1998 To: 09/26/2016

Search Type Enter a Plat number. Use the Plat Locator for help.

☐ Metes & Bounds

☒ Plats - Lots/Blocks

☐ Plats - Condos

Plat:  [Plat Locator](#)

Other Lot:

Lot:  Block:

Search

**TO VIEW ALL DOCUMENTS IN THAT SUBDIVISION,  
DO NOT TYPE IN LOT AND BLOCK NUMBER.**

AboutSearchAccountHelp

DOCUMENT #LAST NAME SEARCHLEGALBOOK/PAGETractResultsDetail

Search by Legal Description

Search Order:Ascending

Instrument Group:All Instruments

Search Matching:Contains

Search Date Range:01/01/1998To:09/26/2016

Search Type

Enter the Section, Township, and Range

Section Township Range

[Metes and Bounds Locator](#)

☒ Metes & Bounds

QQ: Q: ←

Other Lot: Lot:

☐ Plats - Lots/Blocks

☐ Plats - Condos

Search

The screenshot shows a web application interface. At the top is a navigation bar with four tabs: "About", "Search", "Account", and "Help". The "About" tab is highlighted with a red circle. Below the navigation bar is a secondary bar with links: "DOCUMENT #", "LAST NAME SEARCH", "LEGAL", "BOOK/PAGE", "Tract", "Results", and "Detail". The "DOCUMENT #" link is also highlighted with a red circle. Below this is a section titled "Search by Document Number" with a search icon and a text input field. The text "Enter the document number to search for." is displayed next to the input field. Below the input field is a "Search" button.

Search by Document Number

Enter the document number to search for.

Document Number:

Search

**DOCUMENT NUMBER  
MUST HAVE 9 DIGITS.**

**IF YOU CHANGE A BOOK  
AND PAGE TO DOCUMENT NUMBER  
SIMPLY ADD A "0" BETWEEN THE TWO.**



AboutSearchAccountHelp

DOCUMENT #LAST NAME SEARCHLEGALBOOK/PAGETractResultsDetail

Search by Volume and Page

➔

Enter the volume or the volume/page you are looking for below.

Volume:

Page:

Search

Navigation tabs: About | Search | Account | Help

Sub-navigation tabs: DOCUMENT # | LAST NAME SEARCH | LEGAL | BOOK/PAGE | **Tract** | Results | Detail

### Search Tract Books

Choose a search method and enter information in the fields you wish to search on.

**Search Type**

☒ **Metes & Bounds**

Section:  Township:  Range:

[Metes and Bounds Locator](#)

Q:

Other Lot:  Lot:

☐ **Plats - Lots/Blocks**

☐ **Plats - Condos**

☐ **Reference ID**

**DO NOT SELECT ANY QUARTER SECTIONS.**

**Search**

Use this for researching prior to 1998.

Navigation tabs: About, Search, Account, Help

Document #, LAST NAME SEARCH, LEGAL, BOOK/PAGE, Tract, Results, Detail

### Search Tract Books

Choose a search method and enter information in the fields you wish to search on.

**Search Type**

☐ Metes & Bounds

☒ **Plats - Lots/Blocks**

☐ Plats - Condos

☐ Reference ID

[Plat](#)

Lot:  Block:

Other Lot:  Lot:

**START TYPING NAME OF PLAT,  
AND THEN SELECT CORRECT ONE.**

**DO NOT TYPE IN LOT AND BLOCK.**

# Dodge County

Government Online

[Home](#)[News](#)[County Offices](#)[Elected Officials](#)[Contacts](#)[Links](#)[About Dodge County](#)[Public Meeting Calendar](#)[Services](#)[Feedback](#)[Historical Information](#)

Fremont, NE

55 °F

Clear

at 09:35 AM



[Click for Forecast](#)

## Dodge County Offices

[Assessor](#)[Board of Supervisors](#)[Clerk District Court](#)[Emergency Manager](#)[Register of Deeds](#)[Treasurer](#)[Surveyor](#)[Zoning Department](#)[Attorney](#)[Clerk](#)[Election Commissioner](#)[Highway Superintendent](#)[Sheriff](#)[Veterans Services Officer](#)[Weed Superintendent](#)

Questions or Comments.  
email: [webmaster](#)